

**LOS ANGELES COUNTY
PUBLIC WORKS**

BENCHMARKS



Public Works
LOS ANGELES COUNTY

LA MIRADA QUAD

2013 ADJUSTMENT

2013 BASELINE

NAVD 88 DATUM FOOT/METER

PREFACE

The Department of Public Works level net is composed of more than 1,700 miles or 2720 kilometers of levels supporting in excess of 9,000 benchmarks. Previously when a major readjustment of the net was undertaken, to emphasize the complete break with previous elevations, the CY, CG, and CL, series benchmarks were re-labeled DY, DG, and DL, respectively. Beginning in 1993 the Baseline readjustment year will be indicated on Baseline BM's, as indicated below (*). Henceforth all BM numbers will be labeled as a Y, G, or L series that will no longer indicate the major adjustment year.

To facilitate the adjustment, indexing and distribution of the adjusted values of the net, the county territory was divided into 33 quads or areas. For the identification purposes each quad was given a name (i.e. "Rosemead", "La Mirada", and "Santa Fe"...etc). When benchmarks and elevations in the quad are used, the name of the bench and quad must be stated in the description, i.e.:

(*)	BASELINE	90.057	L&BR IN CTR OF CB RET @ NE COR	Y 9191
	(1990)	295.461	LA HABRA BLVD & VALLEY HOME AVE	

It is expected that this general adjustment will for the most part remain sound for 8 to 10 years. Updating constrained adjustments will continue in the future. When a quad is readjusted, new elevations will be published and the date of readjustment will be noted in the benchmark description. Two benchmarks with different adjustment dates will not normally agree with each other.

The basic accuracy of the net is reflected by an indicated field probable error of ± 0.017 feet per mile (4mm per kilometer) of leveling as determined from conditions of closure. However, many years of experience in vertical control in the greater Los Angeles basin and Antelope Valley indicates that because of varying degrees of subsidence and heaving, the true datum is recovered only by obtaining substantial agreement of a number of benchmarks.

The users of this network of benchmarks are invited to assist in its maintenance by notifying this department of cases of obliteration, apparent mistakes in descriptions or elevations, and the disturbance of benchmarks.

Datum: North American Vertical Datum of 1988 (NAVD88)

Note: NAVD 1988 minus approximately 2.3 feet (70 cm) equals NGVD 1929 Datum. For more accurate equations at individual benchmarks refer to previous publications.

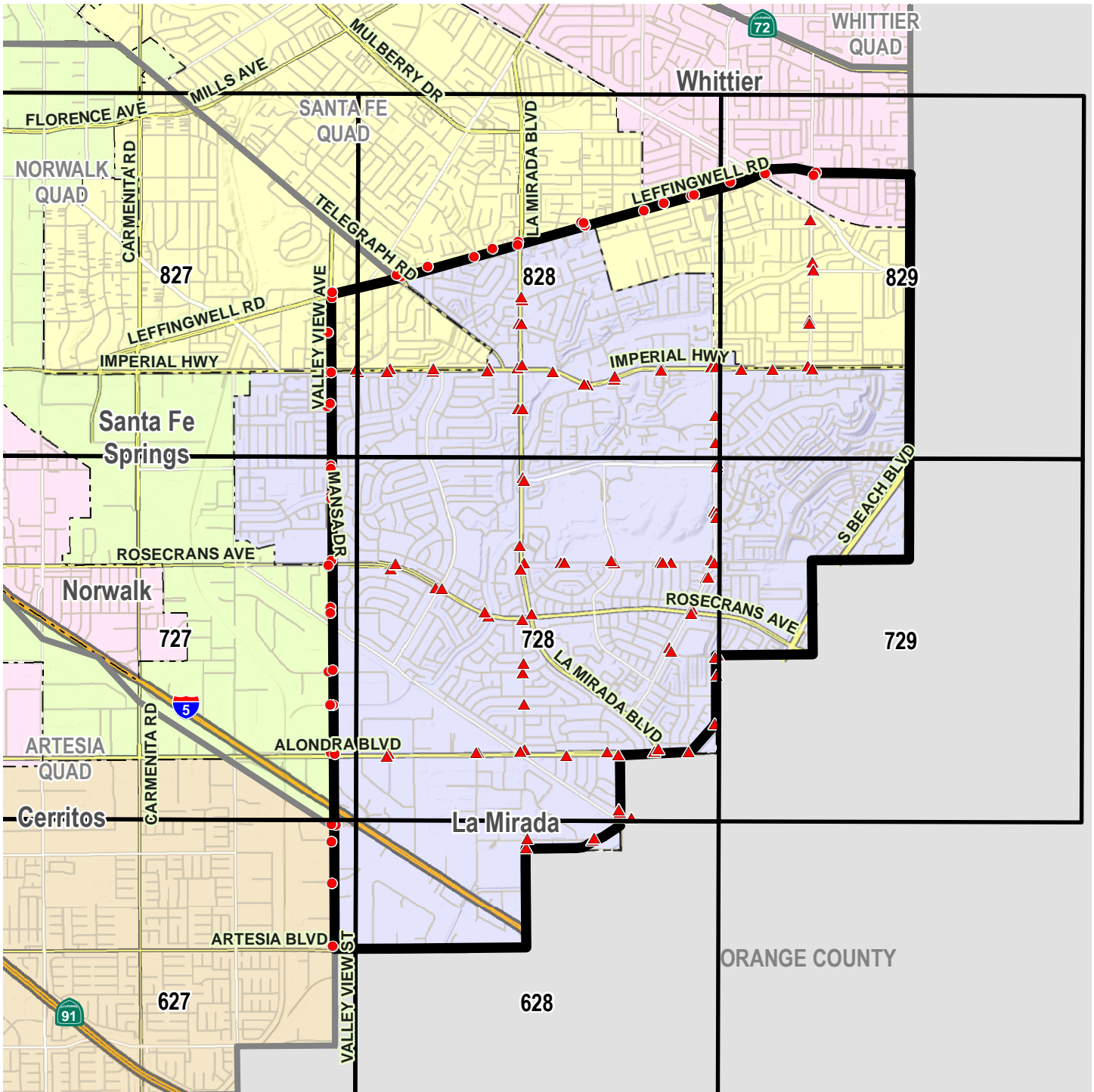
Abbreviations used in Benchmark Descriptions





Abbreviations	Descriptions	Abbreviations	Descriptions
<i>ABUT</i>	Abutment	<i>LT</i>	Lead and Tack
<i>ALG</i>	Along	<i>LACE</i>	Los Angeles City Engineer
<i>ANG PT</i>	Angle Point	<i>LACS</i>	La County Engineer
<i>B/W</i>	Back of Walk	<i>LAFC</i>	La County Flood Control
<i>BCR</i>	Begin Curb Return	<i>L&BN</i>	Lead and Bench Nail
<i>BC</i>	Begin Curve	<i>L&BR</i>	Lead and Brad
<i>BLDG</i>	Building	<i>L&N</i>	Lead and Nail
<i>BM</i>	Benchmark	<i>L&SPK</i>	Lead and Spike
<i>BT SPK</i>	Boat or Bolt Spike	<i>L&T</i>	Lead and Tack
<i>BR CAP</i>	Brass Cap Monument	<i>MCR</i>	Middle Curb Return
<i>C B</i>	Catch Basin	<i>MKD</i>	Marked
<i>CTR</i>	Center	<i>MC</i>	Middle Curve
<i>C/L</i>	Centerline	<i>MON</i>	Monument
<i>C/L INT</i>	Centerline Intersection	<i>N/O</i>	North of
<i>C/L PROD</i>	Centerline Produced	<i>NR</i>	Near
<i>CONC</i>	Concrete	<i>OPP</i>	Opposite
<i>COR</i>	Corner	<i>PI</i>	Point of Intersection
<i>COE</i>	Corps of Engineers	<i>PK&W</i>	PK Nail and Washer
<i>CULV</i>	Culvert	<i>P/L</i>	Property Line
<i>CYN</i>	Canyon	<i>POST</i>	Point on Simi-Tangent
<i>CB</i>	Curb	<i>PP</i>	Power Pole
<i>CS MON</i>	Co. Eng. Monument	<i>PVMT</i>	Pavement
<i>CT SPK</i>	Cut Spike	<i>PROD</i>	Produced
<i>DPW</i>	Dept of Public Works	<i>RD</i>	Road
<i>DR</i>	Driveway	<i>RDBM</i>	Road Dept Benchmark
<i>E/O</i>	East of	<i>RDBM TAG</i>	Road Dept Benchmark Tag
<i>ECR</i>	End Curb Return	<i>RR</i>	Railroad
<i>EC</i>	End Curve	<i>R/W</i>	Right of Way
<i>ENT</i>	Entrance	<i>SDMH</i>	Storm Drain Manhole
<i>FL</i>	Flow line	<i>SMH</i>	Sewer Manhole
<i>FTG</i>	Footing	<i>SPK</i>	Spike
<i>FRWY</i>	Freeway	<i>ST&W</i>	Spike Tin and Washer
<i>F/W</i>	Front of Walk	<i>S/O</i>	South of
<i>GAR</i>	Garage	<i>TP</i>	Telephone Pole
<i>HDWL</i>	Head Wall	<i>USC&GS</i>	US Coast and Geodetic Survey
<i>HSE</i>	House	<i>USGS</i>	US Geological Survey
<i>HWY</i>	Highway	<i>WK</i>	Walk
<i>INT</i>	Intersection	<i>W/O</i>	West of
<i>IP</i>	Iron Pipe		


QUAD COVERAGE INDEX MAP



LA MIRADA QUAD INDEX

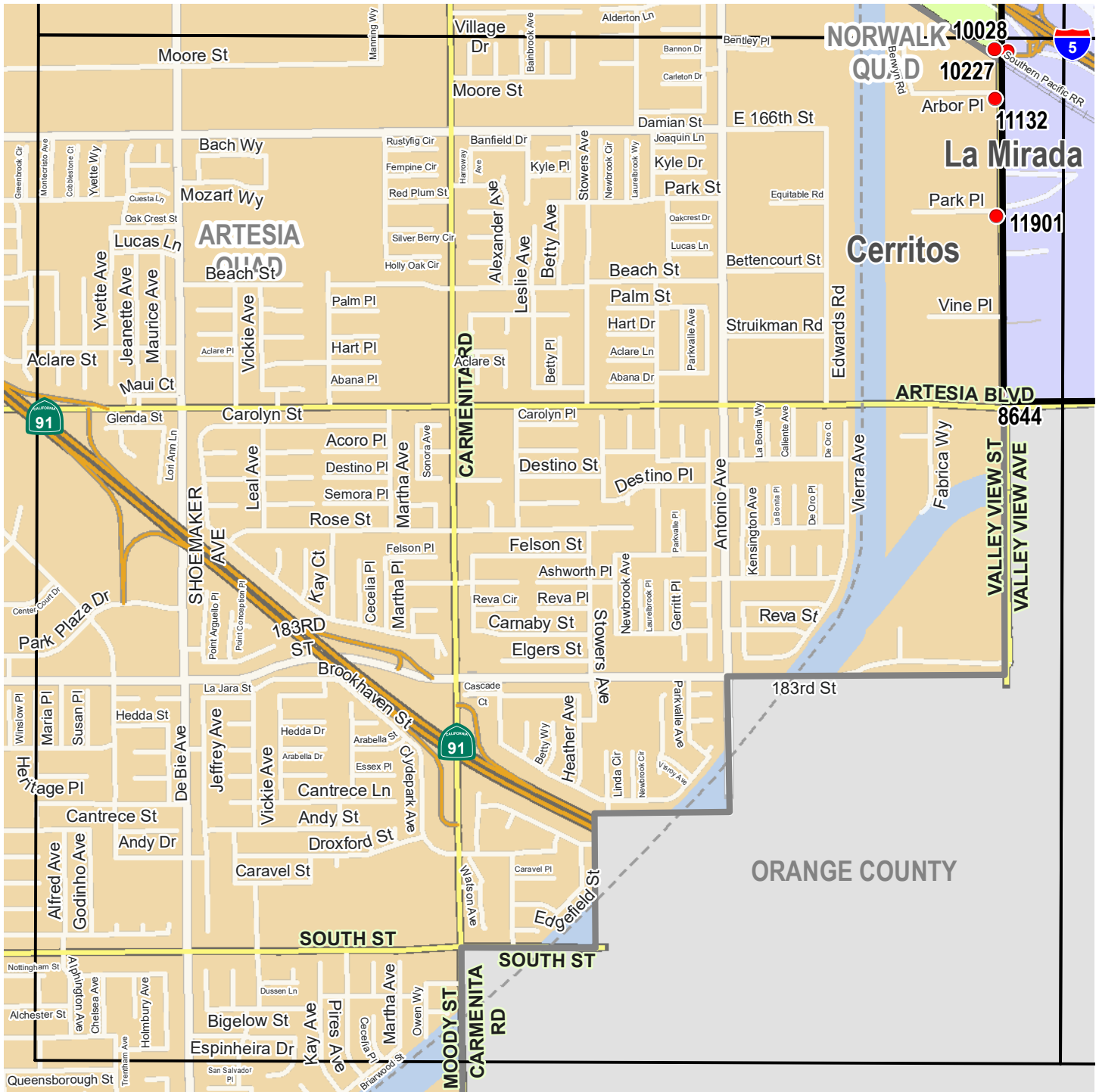






-  Quad Boundary
-  Baseline BM
-  Field Book Grid
-  Interior BM

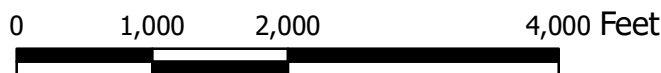


GRID 627 LA MIRADA QUAD

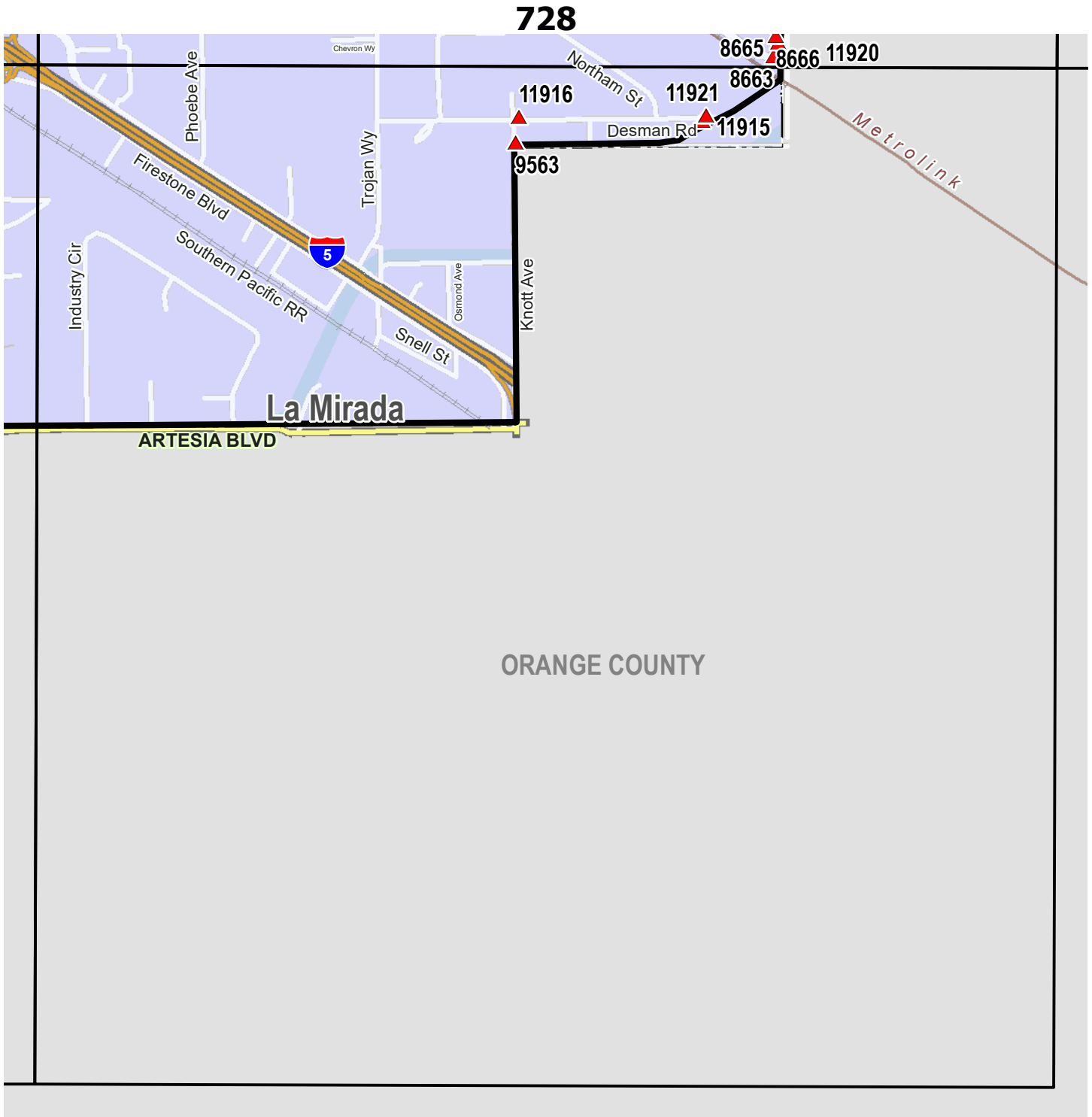
727







-  Quad Boundary
-  Baseline BM
-  Field Book Grid
-  Interior BM

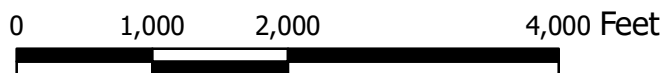


GRID 628 LA MIRADA QUAD



627

-  Quad Boundary
-  Baseline BM
-  Field Book Grid
-  Interior BM



GRID 727 LA MIRADA QUAD




827

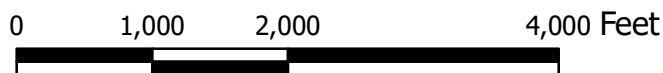


728

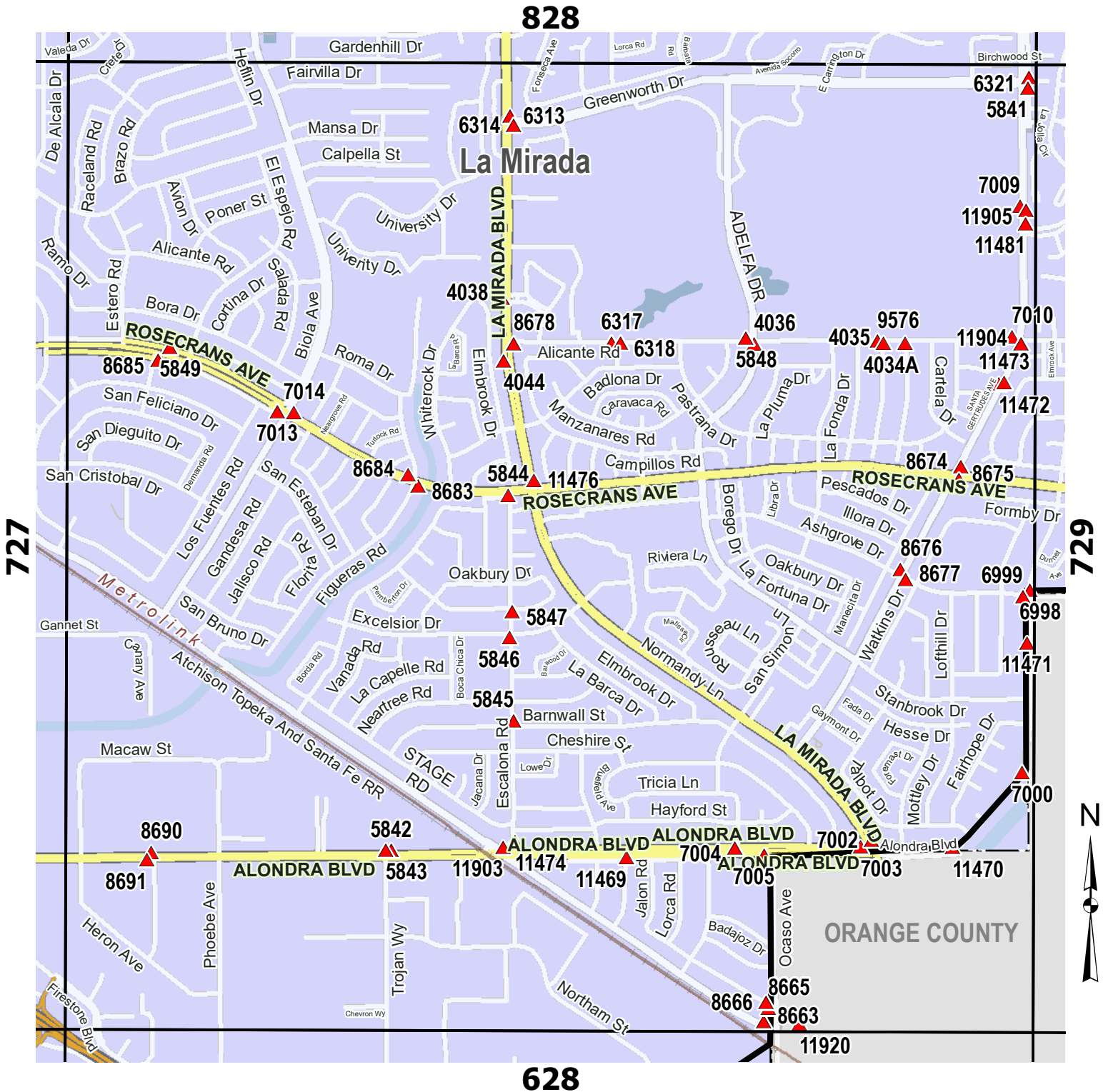






627

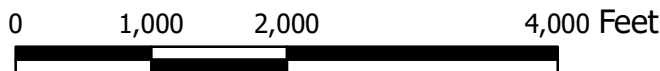
-  Quad Boundary
-  Field Book Grid
-  Baseline BM
-  Interior BM



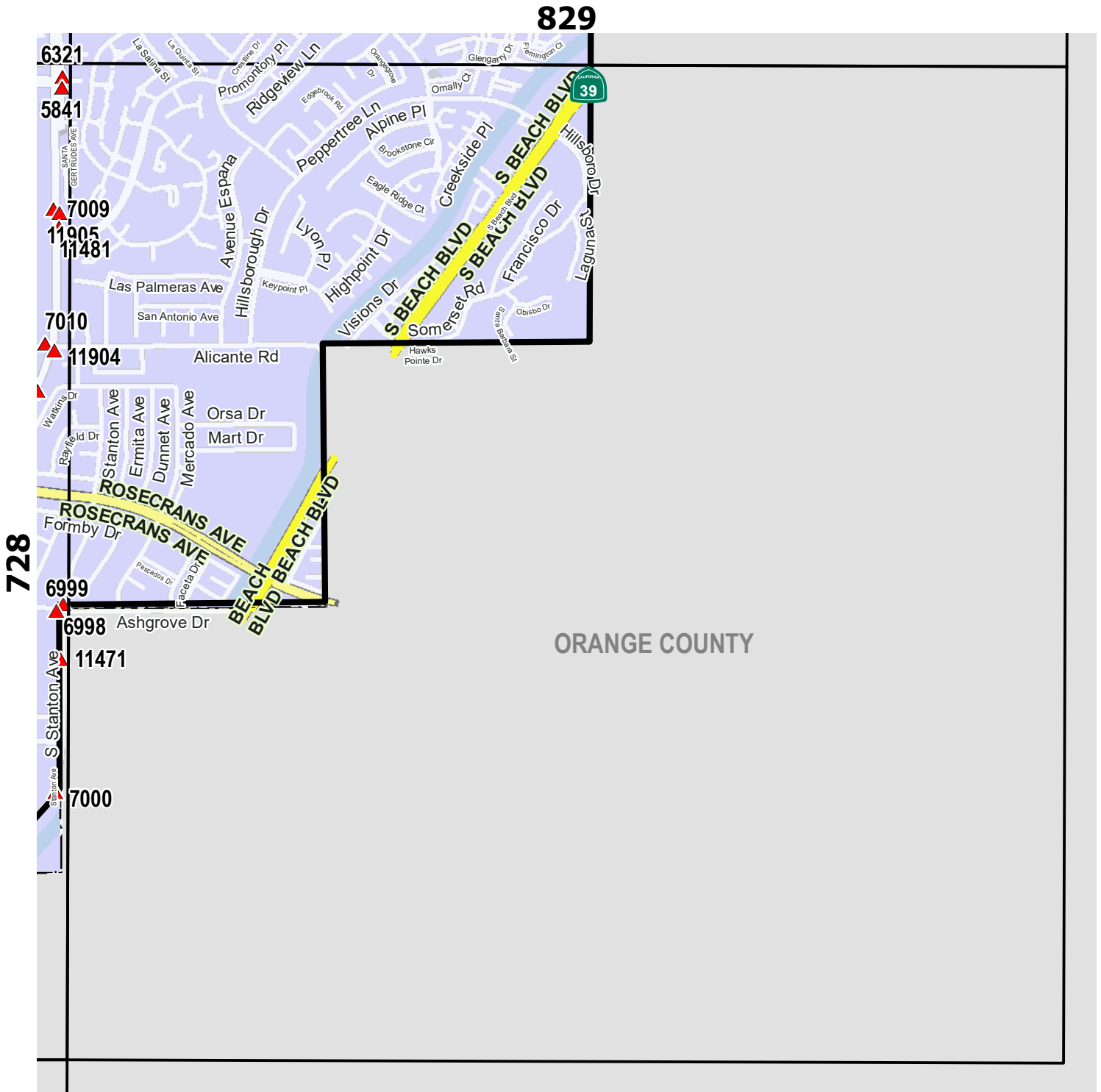
GRID 728 LA MIRADA QUAD







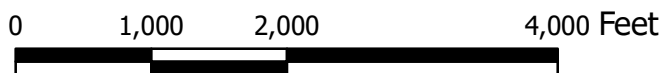
-  Quad Boundary
-  Baseline BM
-  Field Book Grid
-  Interior BM



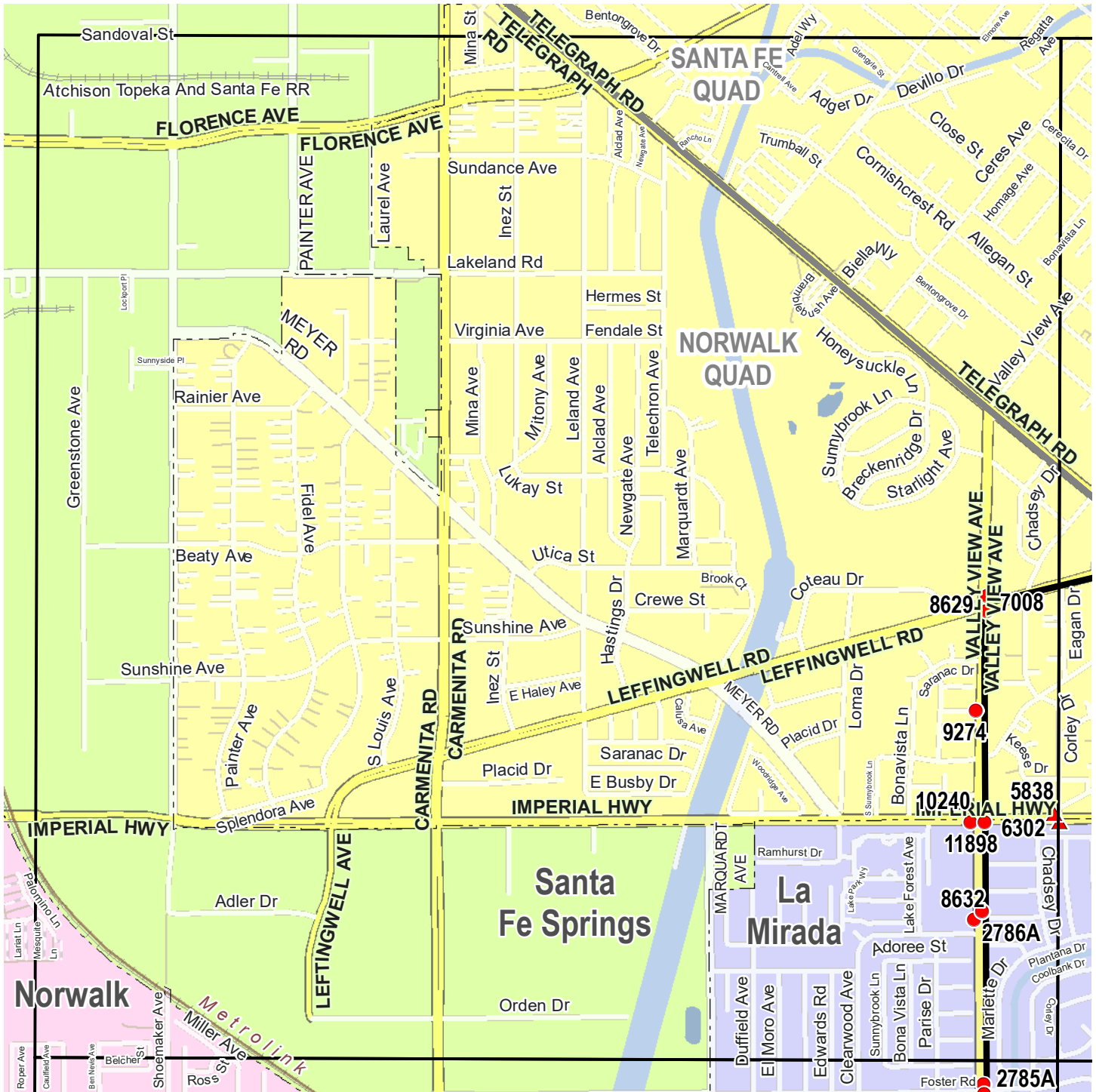
GRID 729 LA MIRADA QUAD



-  Quad Boundary
-  Baseline BM
-  Field Book Grid
-  Interior BM

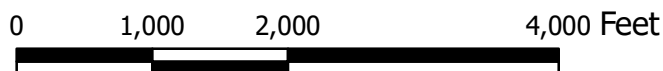


GRID 827 LA MIRADA QUAD

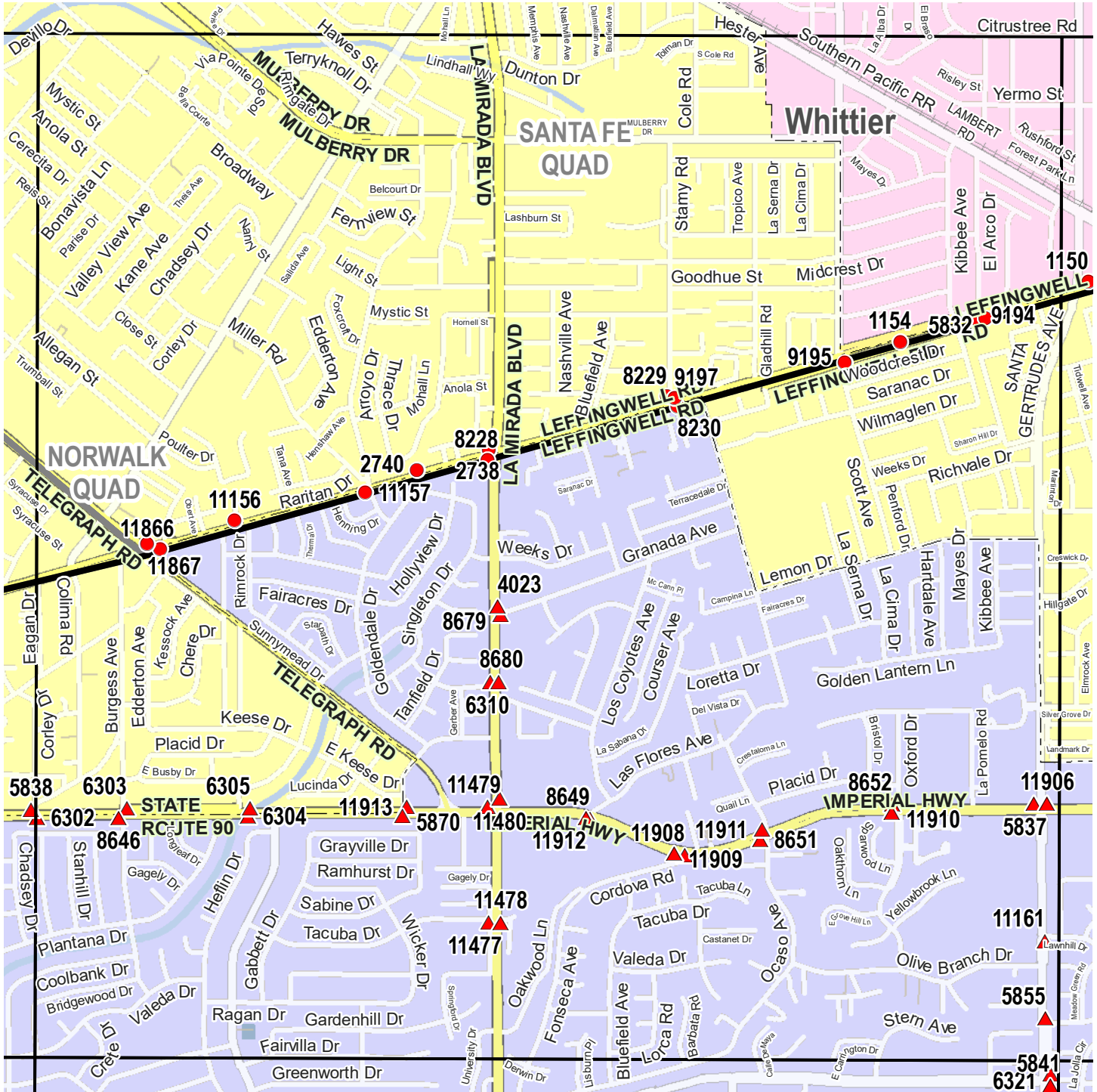


727





- Quad Boundary
- Baseline BM
- Field Book Grid
- Interior BM

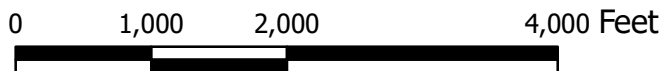


GRID 828 LA MIRADA QUAD

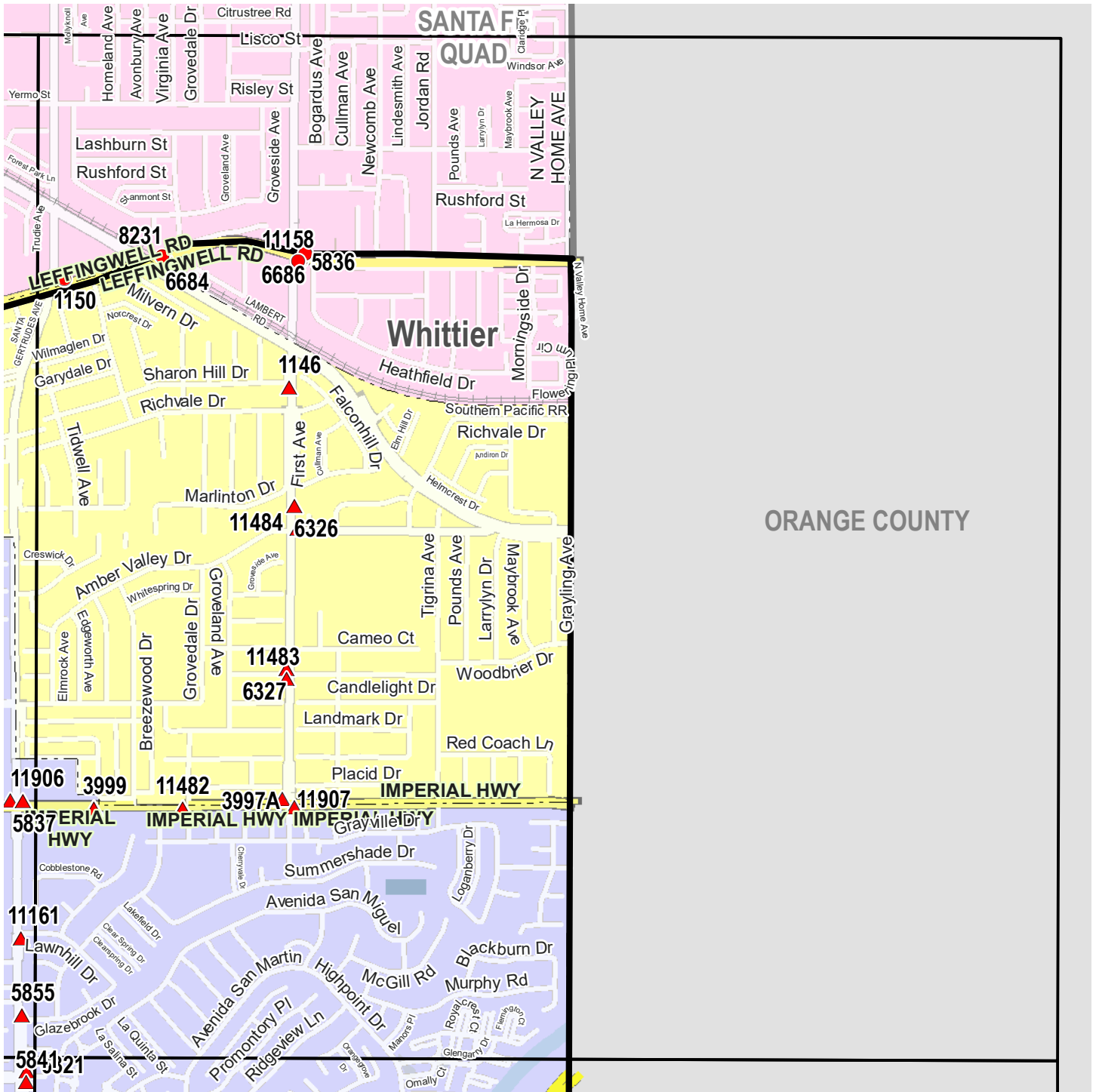


728

-  Quad Boundary
-  Baseline BM
-  Field Book Grid
-  Interior BM





GRID 829 LA MIRADA QUAD



828

729

-  Quad Boundary
-  Baseline BM
-  Field Book Grid
-  Interior BM



LA County Public Works Survey Section

QUAD YEAR	ELEV (FOOT/METER)	DESCRIPTION	BM NUMBER
LA MIRADA 2013	258.760 78.870	RDBM TAG IN W CB 1FT S/O BCR @ SW COR FIRST AVE & SHARON HILL DR	Y 1146
BASELINE 2013	96.332 29.362	L&BN IN E CB 82FT N/O BCR @ NE COR VALLEY VIEW AVE & MANSA DR (@ CTR BRIDGE OVER MILAN CREEK)	Y 2782B
BASELINE 2013	96.815 29.509	CS MON IN WELL 1FT E/O E CF 2FT N/O BCR @ NE COR VALLEY VIEW AVE & FOSTER RD MKD (BM 1-6A 1961)	Y 2785A
BASELINE 2013	108.098 32.948	L&BN IN E CB 1FT N/O BCR @ NE COR VALLEY VIEW AVE & ADOREE ST	Y 2786A
LA MIRADA 2013	303.018 92.360	RDBM TAG IN S CB 1FT E/O BCR @ SE COR FIRST AVE & IMPERIAL HWY	Y 3997A
LA MIRADA 2013	270.558 82.466	L&T IN S CB IMPERIAL HWY & 48FT W/O C/L PROD CLEARGLLEN AVE MKD (BM)	Y 3999
LA MIRADA 2013	209.855 63.964	RDBM TAG IN E CB 2FT N/O BCR @ NE COR LA MIRADA BLVD & GRANADA AVE	Y 4023
LA MIRADA 2013	219.021 66.758	L&BN IN CB RET 2FT N/O BCR @ SW COR ALICANTE RD & MANCITA DR	Y 4034A
LA MIRADA 2013	214.792 65.469	L&BN IN CB RET 2FT N/O BCR @ SE COR ALICANTE RD & LA MESA DR	Y 4035
LA MIRADA 2013	183.046 55.793	L&BR IN CB RET 2FT N/O BCR @ SE COR ALICANTE RD & ADELFA DR	Y 4036
LA MIRADA 2013	148.517 45.268	L&NAIL IN W CB 39FT W/O & 98FT S/O C/L INT LA MIRADA BLVD & WHITEROCK DR IN FRONT PP #1063580E	Y 4038
LA MIRADA 2013	143.522 43.746	L&BN IN W CB 39FT W/O & 200FT S/O C/L INT LA MIRADA BLVD & ALICANTE RD IN FRONT PP #1081377E	Y 4044
BASELINE 2013	97.389 29.684	DPW TAG S'LY TOP @ 'X' WHEELCHAIR RAMP 20FT N'LY/O BCR @ SE COR VALLEY VIEW AVE & FOSTER RD	Y 5834

QUAD YEAR	ELEV (FOOT/METER)	DESCRIPTION	BM NUMBER
BASELINE 2013	113.505 34.596	L&TAG LS#8231 CB RET 20FT N/O ECR @ SW COR VALLEY VIEW AVE & ROSECRANS AVE	Y 5835
LA MIRADA 2013	260.079 79.272	L&CUP TK B/W 2FT E/O BCR @ NE COR IMPERIAL HWY & SANTA GERTRUDES AVE	Y 5837
LA MIRADA 2013	136.167 41.504	LA CO BM TAG 2.5FT E/O ECR @ NW COR IMPERIAL HWY & CORLEY DR	Y 5838
BASELINE 2013	98.060 29.889	DPW BM 2IN BR DISC MK'D (5839) E CB VALLEY VIEW AVE 3FT N/O C/L PROD SAN CRISTOBAL DR(E'LY) & 26FT W'LY/O PP#4447631E	Y 5839
BASELINE 2013	89.716 27.345	DPW BM 2IN BR DISC MK'D (5840) E CB VALLEY VIEW AVE OPP S'LY DR HSE#14610 (E SERVICE RD) & 80FT N/O CONC LT STD	Y 5840
LA MIRADA 2013	265.876 81.039	LA CO ENGR TAG E CB SANTA GERTRUDES AVE 30FT S/O BCR @ SE COR FOSTER RD	Y 5841
LA MIRADA 2013	91.946 28.025	CAL TRANS TAG N CB ALONDRA BLVD 47FT E/O C/L PROD TROJAN WAY	Y 5842
LA MIRADA 2013	90.331 27.533	L&T N CB ALONDRA BLVD 11FT W/O C/L PROD TROJAN WAY	Y 5843
LA MIRADA 2013	125.941 38.387	DPW TAG N CB S'LY SERVICE RD ROSECRANS AVE 14FT W/O C/L PROD ESCALONA RD	Y 5844
LA MIRADA 2013	115.677 35.258	DPW TAG 3.5FT N/O BCR @ NE COR ESCALONA RD & BARNWALL ST	Y 5845
LA MIRADA 2013	121.855 37.141	L&TAG LS#8294 W CB ESCALONA RD 2FT S/O ECR @ SW COR EXCELSIOR DR	Y 5846
LA MIRADA 2013	116.602 35.540	L&T E CB ESCALONA RD 1FT S/O BCR @ SE COR SAN FELICIANO DR	Y 5847
LA MIRADA 2013	177.603 54.134	LA CO ENGR TAG N CB ALICANTE RD OPP. DR @ HSE #15362	Y 5848
LA MIRADA 2013	118.618 36.155	L&TAG LS#5203 N CB (N'LY SERVICE RD) ROSECRANS AVE @ W'LY P/L HSE #14445	Y 5849

QUAD YEAR	ELEV (FOOT/METER)	DESCRIPTION	BM NUMBER
LA MIRADA 2013	268.097 81.716	L&BR E CB SANTA GERTRUDES AVE 60FT N/O C/L GLAZEBROOK DR	Y 5855
LA MIRADA 2013	190.595 58.094	E PIN & TAG MK'D (2016-092801A) 1.5FT S/O S'LY CB IMPERIAL HWY @ C/L PROD WICKER DR	Y 5870
LA MIRADA 2013	138.024 42.070	L&T S CB IMPERIAL HWY 40FT S C/L ON OR NEAR C/L PROD CORLEY DR	Y 6302
LA MIRADA 2013	162.944 49.665	CE TAG SW COR CONC BASE OF GAS VENT IN ISLAND ON NE COR IMPERIAL HWY & BURGESS AVE 50FT N & 40FT E C/L INT	Y 6303
LA MIRADA 2013	139.470 42.511	RDBM TAG 1FT E/O C.B. ON S CB IMPERIAL HWY 40FT S C/L & 84FT E C/L PROD SPRING VIEW RD	Y 6304
LA MIRADA 2013	139.389 42.486	RD BM TAG SE COR CB ON NE COR IMPERIAL HWY & SPRINGVIEW RD 40FT N & 110FT E C/L INT	Y 6305
LA MIRADA 2013	196.424 59.870	L&BN IN E CB LA MIRADA BLVD & 36FT S/O C/L S ENT DRWY TO CHURCH PARKING LOT @ 12000 LA MIRADA BLVD	Y 6310
LA MIRADA 2013	157.399 47.975	L&T E CB 1FT N/O BCR @ NE COR LA MIRADA BLVD & FOSTER RD	Y 6313
LA MIRADA 2013	157.926 48.136	CO ENG TAG 5FT E/O BCR @ SE COR LA MIRADA BLVD & FOSTER RD	Y 6314
LA MIRADA 2013	141.231 43.047	RDBM TAG IN S CB 1.5FT W/O BCR @ SW COR ALICANTE RD & BLUEFIELD AVE	Y 6317
LA MIRADA 2013	142.416 43.408	L&PK IN S CB 1FT E/O BCR @ SE COR ALICANTE RD & BLUEFIELD AVE	Y 6318
LA MIRADA 2013	265.904 81.048	L&T IN E CB (SERV RD) 5FT N/O BCR @ NE COR FOSTER RD & SANTA GERTRUDES AVE 18FT E/O & 45FT N/O C/L INT MKD (BM)	Y 6321
LA MIRADA 2013	253.118 77.150	CSBM BR DISK IN S END C. B. @ FC CHANNEL 33FT E/O C/L FIRST AVE & 236FT N/O C/L AMBER VALLEY DR MKD (BM 13-15A 1961 RE 5869)	Y 6326

QUAD YEAR	ELEV (FOOT/METER)	DESCRIPTION	BM NUMBER
LA MIRADA 2013	275.916 84.099	RDBM TAG IN W CB 1FT N/O BCR @ NW COR FIRST AVE & CANDLELIGHT DR	Y 6327
LA MIRADA 2013	136.142 41.496	L&BN IN N CB 1FT E/O BCR @ NE COR ASHGROVE DR & STANTON AVE MKD (BM)	Y 6998
LA MIRADA 2013	135.308 41.242	L&BN IN W CB 1FT N/O BCR @ SW COR ASHGROVE DR & STANTON AVE MKD (BM)	Y 6999
LA MIRADA 2013	116.417 35.484	L&BN IN W CB 46FT S/O & 20FT W/O APPROX P I STANTON AVE & CALVERTON DR @ FIRE HYD HSE #15405 MKD BM	Y 7000
LA MIRADA 2013	117.860 35.924	CS TAG IN NELY CB 39.5FT N/O BCR @ NELY COR ALONDRA BLVD & LA MIRADA BLVD	Y 7002
LA MIRADA 2013	119.917 36.551	CS TAG IN NLY CB 2FT W/O BCR @ NWLY COR ALONDRA BLVD & LA MIRADA BL	Y 7003
LA MIRADA 2013	117.219 35.728	L&T IN N CB 39.4FT N/O & 29.5FT W/O C/L INT ALONDRA BLVD & OCASO AVE	Y 7004
LA MIRADA 2013	117.305 35.755	L&T IN S CB 2FT W/O BCR @ SW COR ALONDRA BLVD & OCASO AVE	Y 7005
BASELINE 2013	164.677 50.194	L&BR IN E CB 12FT S/O BCR @ NE COR VALLEY VIEW AVE & LEFFINGWELL RD	Y 7008
LA MIRADA 2013	227.846 69.448	L&T IN W CB 39.5FT N/O N END C. B. & 33FT W/O C/L SANTA GERTRUDES AVE 256FT N/O AVENIDA SANTA TECLA MKD (BM)	Y 7009
LA MIRADA 2013	231.319 70.506	L&BR IN N CB 39.5FT W/O BCR @ NW COR ALICANTE RD & SANTA GERTRUDES AVE	Y 7010
LA MIRADA 2013	111.856 34.094	L&BN IN S CB ROSECRANS AVE 2FT W/O BCR @ SW COR BIOLA AVE MKD (BM)	Y 7013
LA MIRADA 2013	111.195 33.892	L&BN IN N CB ROSECRANS AVE 2FT E/O BCR @ NE COR BIOLA AVE MKD (BM)	Y 7014
BASELINE 2013	159.780 48.701	L&BN IN E CB 1FT S/O BCR @ SE COR VALLEY VIEW AVE & LEFFINGWELL RD	Y 8629

QUAD YEAR	ELEV (FOOT/METER)	DESCRIPTION	BM NUMBER
BASELINE 2013	105.126 32.043	RDBM TAG IN W CB VALLEY VIEW AVE & 25.5FT S/O C/L PROD ADOREE ST (FR THE E)	Y 8632
BASELINE 2013	115.457 35.191	L&BN IN E CB 1FT N/O BCR @ NE COR VALLEY VIEW AVE & ROSECRANS AVE	Y 8634
BASELINE 2013	81.522 24.848	RDBM TAG IN N CB 2FT W/O BCR @ NW COR VALLEY VIEW AVE & GANNET ST	Y 8637
BASELINE 2013	76.157 23.213	CS MON FL IN CONC ABUT 6.5FT E/O CF @ NE COR BRIDGE #1262 OVER LA MIRADA CREEK 46FT E/O C/L VALLEY VIEW AVE MKD (BM 1-2A 1968 RE 5869)	Y 8638
BASELINE 2013	75.926 23.142	L&BN IN CHIS SQ IN W CB 40FT W/O C/L VALLEY VIEW AVE @ C/L OF BRIDGE OVER LA MIRADA CREEK	Y 8639
BASELINE 2013	56.649 17.267	CS BM MON IN S END C. B. 4FT N/O BCR @ NW COR ARTESIA BLVD & VALLEY VIEW AVE MKD (BM 8-1A 1968 RE 5869)	Y 8644
LA MIRADA 2013	161.550 49.241	CS REF MON IN WELL 8IN DN IN WALK @ SW COR IMPERIAL HWY & BURGESS AVE 43FT W & 45 FT S C/L INT MKD (RM NO 3 1960)	Y 8646
LA MIRADA 2013	175.697 53.552	RDBM TAG IN S CB 40FT S/O & 85FT E/O C/L PROD IMPERIAL HWY & LAS FLORES AVE	Y 8649
LA MIRADA 2013	228.851 69.754	RDBM TAG IN S CB 5FT W BCR 40FT S & 79FT W C/L INT IMPERIAL HWY & OCASO AVE	Y 8651
LA MIRADA 2013	235.164 71.678	RDBM TAG IN N CB 4FT W/O BCR @ NW COR IMPERIAL HWY & OXFORD DR 40FT N/O & 60FT W/O C/L INT	Y 8652
LA MIRADA 2013	101.398 30.906	RDBM TAG IN N CB NR CO LINE 30FT N/O & 348FT W/O C/L INT STAGE RD & MC COMBER RD	Y 8663
LA MIRADA 2013	106.890 32.580	L&BR IN S CB 15FT S/O & 26FT E/O C/L INT SAN ARDO DR & OCASO AV	Y 8665
LA MIRADA 2013	105.423 32.133	L&BR IN E CB 5FT N/O BCR @ NW COR OCASO AVE & SAN ARDO DR	Y 8666
LA MIRADA 2013	173.482 52.877	RDBM TAG IN E CB 6FT N/O BCR @ NE COR ROSECRANS AVE & SANTA GERTRUDES AVE	Y 8674
LA MIRADA 2013	180.881 55.133	RDBM TAG IN S CB 10FT W/O BCR @ SE COR ROSECRANS AVE & SANTA GERTRUDES AVE	Y 8675

QUAD YEAR	ELEV (FOOT/METER)	DESCRIPTION	BM NUMBER
LA MIRADA 2013	165.762 50.524	RDBM TAG IN W CB 1FT N/O BCR @ NW COR ASHGROVE DR & SANTA GERTRUDES AVE	Y 8676
LA MIRADA 2013	165.503 50.446	RDBM TAG IN S CB 3.3FT E/O BCR @ SE COR ASHGROVE DR & SANTA GERTRUDES AVE	Y 8677
LA MIRADA 2013	147.194 44.865	S&L IN S CB 5FT E/O BCR @ SE COR LA MIRADA BL & ALICANTE RD	Y 8678
LA MIRADA 2013	211.127 64.352	RDBM TAG IN S CB 2FT E/O BCR @ SE COR GRANADA AVE & LA MIRADA BLVD	Y 8679
LA MIRADA 2013	196.458 59.881	RDBM TAG IN W CB LA MIRADA BLVD & 36FT S/O S ENT DRWY TO CHURCH PARKING LOT @ 12000 LA MIRADA BLVD	Y 8680
LA MIRADA 2013	108.391 33.037	RDBM TAG IN S CB 2FT E/O BCR @ SE COR ROSECRANS AVE & FIGUERAS RD	Y 8683
LA MIRADA 2013	108.113 32.953	L&BN IN N CB 2FT W/O BCR @ NW COR OF ROSECRANS AVE & FIGUERAS RD	Y 8684
LA MIRADA 2013	118.897 36.240	RDBM TAG IN S CB 2FT E/O BCR @ SE COR ROSECRANS AVE & CASTELLON RD	Y 8685
LA MIRADA 2013	71.999 21.945	RDBM TAG IN N CB 42FT N/O & 23FT W/O C/L INT @ ALONDRA BLVD & CANARY ST	Y 8690
LA MIRADA 2013	71.941 21.928	RDBM TAG IN S CB 1FT W/O BCR @ SW COR ALONDRA BLVD & CANARY ST	Y 8691
BASELINE 2013	147.460 44.946	RDBM TAG IN W CB VALLEY VIEW AVE 42.7FT W/O C/L & 9FT S/O C/L CUL-DE-SAC CHERE DR (FR THE W) 1150FT S/O LEFFINGWELL RD	Y 9274
LA MIRADA 2013	67.314 20.517	LACS TAG IN E CB KNOTT AVE 28FT E/O & 23FT N/O C/L INT N TRACK OF SPRR 230FT S/O C/L DESMAN RD	Y 9563
LA MIRADA 2013	215.131 65.572	RDBM TAG IN S CB 2FT W/O BCR @ SW COR ALICANTE RD & LA MESA DR	Y 9576
BASELINE 2013	63.920 19.483	L&BR IN N CB 8FT E/O BCR @ NE COR VALLEY VIEW AVE & FIRESTONE BLVD (SOUTH SIDE OF 5 FRWY)	Y 10028

QUAD YEAR	ELEV (FOOT/METER)	DESCRIPTION	BM NUMBER
BASELINE 2013	66.273 20.200	DPW BM TAG IN CONC BASE TRAFFIC SIGNAL 26.2FT N/O C/L PROD FIRESTONE BLVD & 43FT W/O C/L VALLEY VIEW AVE (S SIDE 5 FRWY)	Y 10227
BASELINE 2013	119.524 36.431	MWD RP TAG IN S CB RET 5FT E/O BCR @ SW COR VALLEY VIEW AVE & IMPERIAL HWY	Y 10240
BASELINE 2013	60.830 18.541	DPW BM TAG IN W CB 3.3FT S/O BCR @ SW COR VALLEY VIEW AVE & ARBOR PL	Y 11132
BASELINE 2013	97.231 29.636	L&T IN E CB 2FT N/O BCR @ NE COR VALLEY VIEW AVE & MANSA DR	Y 11145
LA MIRADA 2013	270.483 82.444	L&T IN E CB RET 1FT N/O BCR @ SE COR LAWNHILL DR & SANTA GERTRUDES AVE	Y 11161
LA MIRADA 2013	118.987 36.267	LACO BM TAG IN N CB (S'LY SERV RD) ALONDRA BLVD 15FT N/O C/L & 20FT E/O C/L BLUEFIELD AVE	Y 11469
LA MIRADA 2013	106.649 32.507	L&T IN ELY CB CALVERTON DR ON C/L PROD ALONDRA BLVD 233FT SLY/O C/L HAYFORD ST	Y 11470
LA MIRADA 2013	128.484 39.162	LACO BM TAG IN E CB @ LT STD @ HSE #4602 STANTON AVE 20FT E/O C/L	Y 11471
LA MIRADA 2013	221.790 67.602	LACO BM TAG IN W CB SANTA GERTRUDES AVE 31FT W/O C/L & 515FT S/O C/L ALICANTE RD (75.5FT S/O BC)	Y 11472
LA MIRADA 2013	222.282 67.752	LACO BM TAG IN E CB SANTA GERTRUDES AVE 31FT E/O C/L & 466FT S/O C/L ALICANTE RD (33FT S/O BC)	Y 11473
LA MIRADA 2013	113.574 34.617	LACO BM TAG IN E CB @ S END C. B. @ NE COR ALONDRA BLVD & ESCALONA RD 121FT N/O & 20FT E/O C/L INT	Y 11474
LA MIRADA 2013	130.800 39.868	LACO BM TAG IN E CB 3.3FT N/O BCR @ NE COR LA MIRADA AVE & ROSECRANS AVE	Y 11476
LA MIRADA 2013	178.934 54.539	L&BN IN W CB 1FT S/O BCR @ SW COR TACUBA DR & LA MIRADA BLVD (SERV RD) 15.4FT W/O & 47.6FT S/O C/L INT	Y 11477
LA MIRADA 2013	179.449 54.696	LACO BM TAG IN E CB 1FT N/O BCR @ SE COR TACUBA DR & LA MIRADA BLVD	Y 11478

QUAD YEAR	ELEV (FOOT/METER)	DESCRIPTION	BM NUMBER
LA MIRADA 2013	193.709 59.042	L&T IN N CB 1FT W/O BCR @ NW COR LA MIRADA BLVD & IMPERIAL HWY	Y 11479
LA MIRADA 2013	194.748 59.359	LACO BM TAG IN E CB 52.5FT N/O BCR @ NE COR LA MIRADA BLVD & IMPERIAL HWY	Y 11480
LA MIRADA 2013	229.162 69.849	LACO BM TAG E CB 0.3FT N/O BCR @ NE COR SANTA GERTRUDES AVE & AVENIDA SANTA TECLA AVE	Y 11481
LA MIRADA 2013	291.930 88.980	1IN BUTTON BRASS CAP 1.3FT S/O S CF @ BCR @ SW COR IMPERIAL HWY & GROVEDALE DR MKD (2016 091901A)	Y 11482
LA MIRADA 2013	279.115 85.074	DPW TAG IN W CB 2FT S/O BCR @ SW COR FIRST ST & CANDLELIGHT DR	Y 11483
LA MIRADA 2013	257.492 78.484	LACO DPW TAG IN N CB 3.3FT E/O BCR @ NE COR FIRST ST & AMBER VALLEY DR	Y 11484
BASELINE 2013	119.131 36.311	MWD RP TAG IN S CB 2FT W/O BCR @ SE COR VALLEY VIEW AV & IMPERIAL HWY	Y 11898
BASELINE 2013	68.752 20.955	L&CALTRANS TAG IN W CB 5FT N/O BCR @ NW COR VALLEY VIEW AV & ALONDRA BL	Y 11899
BASELINE 2013	68.956 21.018	L&CALTRANS TAG IN N CB 1FT E/O BCR @ NE COR VALLEY VIEW AV & ALONDRA BL	Y 11900
BASELINE 2013	59.782 18.222	L&DPW TAG IN W CB 1FT S/O ECR @ SW COR VALLEY VIEW AV & PARK PL	Y 11901
BASELINE 2013	82.058 25.011	L&DPW TAG IN E CB 1FT N/O ECR @ NE COR VALLEY VIEW AV & GANNET ST	Y 11902
LA MIRADA 2013	113.304 34.535	L&T NEAR MCR @ NW COR ALONDRA BL & ESCALONA RD	Y 11903
LA MIRADA 2013	227.136 69.231	L&CO ENG TAG IN S CB 30FT W/O ECR @ SE COR SANTA GERTRUDES AV & ALICANTE AV	Y 11904
LA MIRADA 2013	227.792 69.431	L&DPW TAG IN E CB 150FT N/O BCR @ NE COR SANTA GERTRUDES AV & AVENIDA SANTA TECLA @ STREET LIGHT #2127333E	Y 11905
LA MIRADA 2013	259.725 79.164	BRASS DISK MKD (SWC ELEV 257.31 4.15.71) 5FT W/O BCR @ NW COR SANTA GERTRUDES AV & IMPERIAL HWY	Y 11906

QUAD YEAR	ELEV (FOOT/METER)	DESCRIPTION	BM NUMBER
LA MIRADA 2013	302.649 92.248	L&BN IN N CB 5FT W/O ECR @ NW COR IMPERIAL HWY & FIRST AV	Y 11907
LA MIRADA 2013	212.864 64.881	L&NAIL IN S CB 2FT E/O ECR @ SE COR IMPERIAL HWY & CORDOVA RD	Y 11908
LA MIRADA 2013	208.187 63.456	L&NAIL IN S CB 1FT W/O BCR @ SW COR IMPERIAL HWY & CORDOVA RD	Y 11909
LA MIRADA 2013	235.190 71.686	L&BN IN S CB 3FT W/O BCR @ SW COR IMPERIAL HWY & OXFORD DR	Y 11910
LA MIRADA 2013	229.704 70.014	BRASS CAP MKD(METROPOLITIAN WATER DISTRICT OF SO CAL LF107) IN N CB 3FT W/O ECR @ NW COR IMPERIAL HWY & OCASO AV	Y 11911
LA MIRADA 2013	177.509 54.105	MAG NAIL & W MKD(#0117A) 5FT S/O CB IN MIDDLE OF CONC WALK 10FT E/O C/L PROD IMPERIAL HWY & LAS FLORES AV	Y 11912
LA MIRADA 2013	188.982 57.602	L&DPW TAG @ MCR @ NE COR IMPERIAL HWY & WICKER DR	Y 11913
LA MIRADA 2013	74.549 22.723	L&DPW TAG IN S CB DESMAN RD 10FT W/O RR XING NEAR BLDG #15300	Y 11915
LA MIRADA 2013	69.699 21.244	L&LACO BM TAG IN E CB @ N END OF C.B. @ NE COR DESMAN RD & KNOTT AV	Y 11916
LA MIRADA 2013	95.520 29.115	L&RCE TAG @ BW @ NE COR STAGE RD & MCCOMBER RD	Y 11920
LA MIRADA 2013	74.398 22.676	L&DPW TAG IN N CB DESMAN RD 10FT W/O RR XING NEAR BLDG #15300	Y 11921

NAVD 88 DATUM